

# A Survey of Different Localization Algorithms

Shridevi Mulawad<sup>1</sup>, Mallikarjun.N.Deshmukh<sup>2</sup>, Sandhya.M.Jagadale<sup>1</sup>, S.K.Padaganur<sup>2</sup>

P.G. Student, Dept. of Electronics & Commn. Engg., BLDEA's V.P.Dr.PGH CET, Vijayapur, Karnataka, India<sup>1</sup>

Associate. Prof, Dept. of Electronics & Commn. Engg., BLDEA's V.P.Dr.PGH CET, Vijayapur, Karnataka, India<sup>2</sup>

**ABSTRACT:** Wireless sensor systems (WSNs) have as of late picked up a considerable measure of consideration by academic group. Little and modest gadgets with low energy utilization and restricted registering assets are progressively being received in various application situations including natural checking, target following and biomedical wellbeing observing. In various such applications, hub restriction is normally one of the system parameters. Confinement methodology is vital to report the beginning stage of events, guiding and to answer questions on the framework scope, pack addressing of sensors. When all is said in done, confinement plans are requested into two general orders: range-based and range free. In this paper we look at the most pertinent localization algorithms and talk about the future exploration headings for wireless sensor networks confinement plans.

**KEYWORDS:** localization in WSN, range-based methods, range-free methods, AoA, ToA/TDoA and RSSI.

## I. INTRODUCTION

Recent advancements in wireless communication have made conceivable the utilization of vast systems of wireless sensors for an assortment of uses including process checking, process control. A Wireless sensor network (WSN) is framed by several little, cheap devices called sensors which are obliged as far as memory, energy and processing capacities. These sensors are sent to sense the physical qualities of the world, for example, temperature, light and contamination. WSNs are required to be answer for an extensive variety of utilizations, for example, checking, common calamity alleviation, quiet following, military target and robotized stockrooms. In huge numbers of these applications, area awareness is helpful or even essential. In fact, without knowing the position of sensor node, gathered information is valueless. The localization of sensors can be executed by various ways. The beacon nodes give position data, as beacon messages, for the advantage of non-beacon nodes, surely understood as blind nodes. Blind nodes can use the position data of various close-by beacon nodes to find their own positions. In distance/angle estimation, the most widely recognized reach estimation strategies used to measure separation or edge between two sensor nodes are AoA [Angle of Arrival], ToA/TDoA [Time of arrival/Time Difference of Arrival] and RSSI [Received signal strength indicator]. The localization schemes for sensor networks taking into account a few criteria, for example, dependency of the range estimations (i.e. range-based localization or range free localization); centralized or decentralized position calculation; with or without a foundation (anchor based localization or anchor free localization).

## II. LOCALIZATION TECHNIQUES

Localization techniques

- 1) Centralized Localization Technique
- 2) Decentralized Localization Technique

# International Journal of Innovative Research in Science, Engineering and Technology

(An ISO 3297: 2007 Certified Organization)

Vol. 5, Issue 5, May 2016

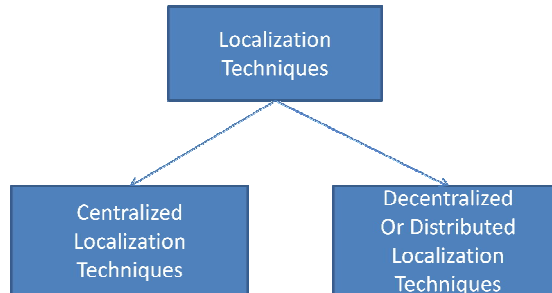


Fig 1: Localization techniques

Centralized localization technique includes finding the sensor hub considering transmitted data to a focal hub, to find there position. These includes transmitted data to a focal node [1]. Transmitted data to a focal PC is expensive. The power supply for each hub is constrained [2]. Consequently, communication with a centralized together figuring is excessive and requires more transmitting time inside the network.

Decentralized Localization technique takes into account each sensor hub having the ability to choose its limited area for communication with contiguous hubs. This technique doesn't include estimation. This technique includes two sorts of strategies as showed up in Figure 2. Range based technique and range free technique.

### III. CLASSIFICATION OF LOCALIZATION ALGORITHMS

According to the requirement of estimations of range, the present localization plans can be described into two essential classes: the range based and the range free techniques. The range based plans are based as for using range estimation methods for region estimation. The range free plans neglect the using of range estimation methods. In this way, in order to discover the zone of unknown hubs, these plans depend upon the utilization of information of topology and availability.

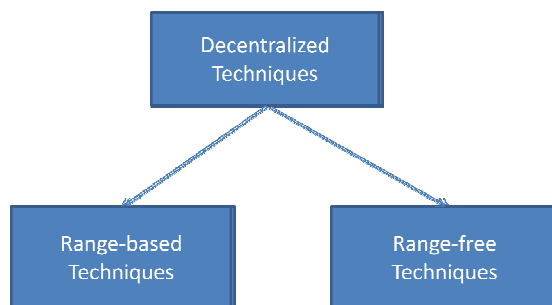


Fig 2: Decentralized Techniques

Range based technique includes finding the region of the target sensor hub utilizing supreme point to point separation measures or edge measures. This technique utilize the range data to find the separation between every hub [3]. This localization can be completed with or without the stay hub.

Range free technique includes utilizing standard radio modules as a reason for localization and is construct just with respect to the substance of the got message. There are few localization strategies that don't require exceptional range for confinement.

# International Journal of Innovative Research in Science, Engineering and Technology

(An ISO 3297: 2007 Certified Organization)

Vol. 5, Issue 5, May 2016

## IV. SEPARATION/EDGE ESTIMATION

Separation/edge estimation includes in measuring the separation or edge between two hubs. Such measurements consists a vital segment in localization frameworks, since separation and edge are utilized by position calculation and localization calculation segments. Many techniques can be utilized to measure such data. Some of these techniques are exceptionally precise. In the accompanying ranges a rate of the essential procedures used by localization structures to quantify separation/edges will be contemplated. These methodologies AoA, ToA/TDoA and RSSI.

### AoA

In this method, the signal can be used by localization systems. This point can be in association with the hub itself, to an electronic compass, or to a second flag got by the hub. The estimation of the point of entry is done by using order radio wires or an assortment of receivers ordinarily three or more that are reliably detached. In the continue going case, in perspective of the arrival times of the sign at each of the collectors, it gets the opportunity to be possible to survey the edge of landing of this signal [4,5]. Tests exhibit that this system has a misstep of a couple of degrees (around 5°). The pre requisite for extra hardware and a base separation between the receivers results in a more cost and large size of hubs.

### ToA/TDoA

This calculation is an ordinarily utilized equipment running framework, in which a speaker and a receiver are placed at each and every hub as shown in Figure 3. A couple of structures use ultrasound while others use fit for being heard frequencies.

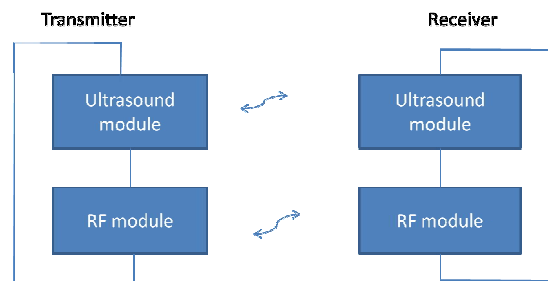


Fig 3: ToA/TDoA hardware architecture

Initially the transmitter sends a signal. It holds for some time delay,  $t_{delay}$  (which might be zero), and after that conveys a modified case of "tweets" on the speaker. Right when receiver hears the signal, they observe the present time,  $t_{radio}$  and a short time later turn on their enhancers. At whatever point their collectors perceive the peep patter, they again observe the present time,  $t_{sound}$ . When they have  $t_{radio}$ ,  $t_{sound}$  and  $t_{delay}$ , the receivers can handle the partition  $d$  amidst themselves and the transmitter [6,7,8]. Various localization algorithms use time contrast of entry extending essentially.

### RSSI

This can be utilized for measuring the separation between two hubs taking into the account that strength of received signal by another hub. RSSI estimations in indoor situations are unequivocally influenced by the environment where the signals are propagating which brings about most noticeably worst separation approximations. Misusing an idea of spatial diversity methods to upgrade the accuracy of localization have as of late breathed life into examination interest. Spatial diversity qualities procedures, finished by using different reception apparatuses, improve fundamentally the trustworthiness and the way of the wireless communication. The fundamental thought comprises in giving different duplicates of the same signal by means of various ways having experienced different fading [9,10]. There has been an

# International Journal of Innovative Research in Science, Engineering and Technology

(An ISO 3297: 2007 Certified Organization)

Vol. 5, Issue 5, May 2016

extensive variety of exploration going for creating sensors with various receiving antenna. The combining techniques of spatial diversity are selection combining, Equal gain combining and maximum ratio combining.

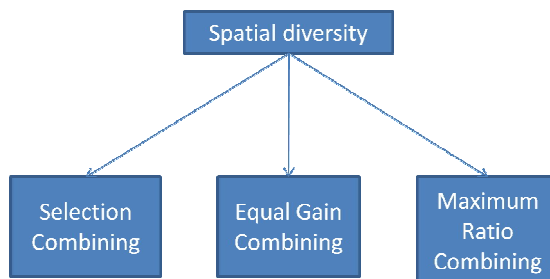


Fig 4: Combining techniques

Selection combining, determination joining chooses the best signal from various reception apparatuses. Equal gain combining, All got signals are co-staged and included. Maximum ratio combining, signals from every channel are weighted and included.

We consider RSSI, it is profitable as far as expense and energy utilization in spite of the vast varieties of its estimations brought on by multipath fading and also shadowing in indoor situations. Different upgrade plans have been proposed all together enhance the exactness of nodes with unknown position.

This paper secured the different localization algorithm techniques and their issues. The versatility of range based technique is less compared to range free technique. The localization techniques help in decreasing the expense of wireless sensor networks and energy utilization. Right now, there is a calculation to accomplish the localization exactness and algorithm runtime. Numerous security and energy issues identified with localization can be considered for further work.

## V. CONCLUSION

This paper secured the different localization algorithm techniques and their issues. The versatility of range based technique is less compared to range free technique. The localization techniques help in decreasing the expense of wireless sensor networks and energy utilization. Right now, there is a calculation to accomplish the localization exactness and algorithm runtime. Numerous security and energy issues identified with localization can be considered for further work.

## REFERENCES

- [1] L. Doherty, K. S. J. Pister and L. El Ghaoui, "Convex Position Estimation in Wireless Sensor Networks," *IEEE INFOCOM*, vol. 3, pp. 1655-1663, 2001.
- [2] Y. Shang, M. P. J. Fromherz, W. Ruml and Y. Zhang, "Localization from mere connectivity," *Proceedings of the International Symposium on Mobile Ad Hoc Networking and Computing (MobiHoc)*, pp. 201-212, 2003.
- [3] G. Sarigiannidis, "Localization for Ad Hoc Wireless Sensor Networks," M.S. thesis, Technical University Delft, The Netherlands, August 2006.
- [4] D. Niculescu and B. Nath, "Ad hoc positioning system (APS) using AOA," in *IEEE INFOCOM*, Apr. 2003.
- [5] P. Biswas, H. Aghajan, and Y. Ye, "Integration of angle of arrival information for multimodal sensor network localization using semidefinite programming," in *39th Asilomar Conference on Signals, Systems and Computers*, Nov. 2005.
- [6] N. B. Priyantha, A. Chakraborty, and H. Balakrishnan, "The Cricket Location-Support System," in *Proceedings of ACM MobiCom*, 2000.
- [7] A. Savvides, C. Han, and M. B. Strivastava, "Dynamic Fine-grained Localization in a Ad-hoc Networks of Sensors," in *Proceedings of ACM MobiCom*, 2001.
- [8] K. Whitehouse and D. Culler, "Calibration as Parameter Estimation in Sensor Networks," in *Proceedings of ACM WSNA*, 2002.



ISSN(Online) : 2319-8753  
ISSN (Print) : 2347-6710

## International Journal of Innovative Research in Science, Engineering and Technology

*(An ISO 3297: 2007 Certified Organization)*

**Vol. 5, Issue 5, May 2016**

- [9] Nitika Sachdeva and Deepak Sharma. Diversity: A fading reduction technique. International Journal of Advanced Research in Computer Science and Software Engineering, ISSN, 2012.
- [10] Mubashir Husain Rehmani, Thierry Alves, St'ephane Lohier, Abderrezak Rachedi, and Benoit Poussot. Towards intelligent antenna selection in iee 802.15. 4 wireless sensor networks, 2012.