

International Journal of Innovative Research in Science, Engineering and Technology

(A High Impact Factor & UGC Approved Journal)

Website: www.ijirset.com

Vol. 6, Issue 8, August 2017

An Efficient Service Rating Forecasting by Exploring Social Mobile User's Geographical Locations

P. Sarika¹, Dr. A.P. Siva Kumar²

P.G. Student, Department of CSE, JNTUA College of Engineering, Ananthapuramu, India¹

Assistant Professor, Department of CSE, JNTUA College of Engineering, Ananthapuramu, India²

ABSTRACT: Starting late, advances in keen PDA and arranging frameworks have in a general sense enhanced casual associations, which empowers customers to share their experiences, reviews, examinations, photos, enrolment, etc., The geological information arranged by cutting edge cell phone traverses any obstruction among physical and mechanized universes, such information brings openings and troubles for endorsed systems to comprehend the cool start, lack issue of enlightening accumulations and rating desire.

KEYWORDS: LBPR ; yelp dataset ; sparsity ; GPS ; geographical locations .

I. INTRODUCTION

As of late, propels in insightful cell phone and situating systems have in a general sense improved interpersonal organizations, audits, appraisals, photographs, registration, and so on. The land data situated by advanced mobile phone overcomes any issues amongst physical and computerized universes. Area information works as the association for client's physical practices and virtual interpersonal organizations organized by the advanced mobile phone or web administrations.

We refer to these interpersonal organizations including land data as area based openings and difficulties for recommender frameworks to illuminate the sparsity issue of data sets and rating expectation. With the goal that we can make full utilization of the portable clients' area touchy qualities to complete rating prediction.

We mine: the pertinence between client's appraisals and client thing geological area separations, called as client thing topographical association, the significance of clients' evaluating contrasts and client land area separations, called as client geological association. It is found that people's appraising practices area influenced by land area altogether.

In addition, three components; client thing land association, client geographical association, and relational intrigue closeness, are intertwined with a bound together appraising expectation demonstrate. We direct a progression of trials on a genuine social rating system data set Yelp.

II. RELATED WORK

The original of recommender frameworks of conventional community oriented separating calculations is confronting extraordinary difficulties of chilly beginning for clients (new clients in the recommender framework with minimal authentic records) and the sparsity of datasets. Luckily, with the frame and quick improvement of informal organizations, an ever increasing number of clients appreciate sharing their encounters, audits, appraisals, photographs , and states of mind with their companions . Numerous social-based models have been proposed to enhance the execution of recommender framework.

International Journal of Innovative Research in Science, Engineering and Technology

(A High Impact Factor & UGC Approved Journal)

Website: www.ijirset.com

Vol. 6, Issue 8, August 2017

- ✓ Yang et al intended to utilized the idea of gathered put stock in hover' in light of the space evident of friend networks on interpersonal organizations to suggest clients most loved things.
- ✓ Jiang et al demonstrate that individual inclination is additionally an imperative factor of informal communities. In their Context Model, client idle elements ought to be like his/her companions' as indicated by inclination similitude.
- ✓ Hu et al and Lei et al use the energy of semantic information bases to deal with printed messages and proposals. Our past works concentrate on target assessment so as to prescribe the great administrations by investigating social clients' relevant data. Aside from evaluations expectation, there are a few frameworks concentrating on area suggestion. Numerous scientists mine client's advantages from the client's area history to make proposals.
- ✓ Zheng et al prospective a various leveled chart based likeness estimation of thought of the human portability highlights. The area based recommender framework utilizing the client similitude beats those utilizing the Cosine likeness.
- ✓ Bao et al consolidate client's area and inclination to give compelling area suggestions.
- ✓ Jiang el al considered a client theme based community oriented sifting approach from customized travel suggestion.
- ✓ Gao et al present an area proposal structure of worldly impact on light of watched fleeting properties . They investigate the quantity of check – ins made by a client at an area to suggest another area client may incline towards. Cheng et al meld lattice factorization (MF) with geological and social impact for POI (Point – of – Interest) proposals for LBSNs, and propose a Multi-focus Gaussian Model to display the land impact on clients' registration practices

III. PROPOSED SYSTEM

Three components are mulled over for rating forecast : Client thing topographical association, client geological association, and relational intrigue closeness. These elements are combined with an area based rating forecast display. The curiosities of this paper are client thing and client land associations, i.e; we investigate clients' evaluating practices through their geographical area separations.

- ✓ We mine the importance of clients' appraising contrasts and client land separations. It is found that clients and their geologically far away companions normally give the comparative scores to a similar thing. It can help us to comprehend clients' evaluating practices for proposal.
- ✓ Accuracy of data can be enhanced by utilizing a few calculations.
- ✓ We coordinate three variables: client thing geographical association, and relational intrigue similitude, into a Location Based Rating Prediction (LBPR) demonstrate. The proposed show is assessed by broad trails in light of Yelp dataset. Trial comes about show huge change contrasted and existing methodologies.

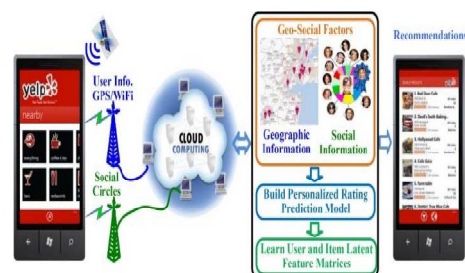


Fig : Architecture of personalized recommendation Via geographical social networking.

International Journal of Innovative Research in Science, Engineering and Technology

(A High Impact Factor & UGC Approved Journal)

Website: www.ijirset.com

Vol. 6, Issue 8, August 2017

IV. IMPLEMENTATION

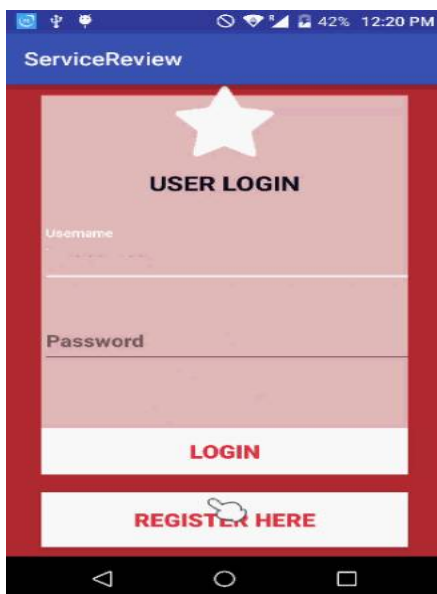
Initially the user has to login to the account and can rate the hotels in different section and send the ratings with review of the server in turn the server will analyze the rating based on the user – user relation and the user geographical relation and produce the final rating as the recommendation of the user. The final recommendation element from which the user can choose the fair selection. However make the users comfortable with their selection process. The list of hotels will be shown and the server will choose a hotel and the people that gave their rating will be shown in a Google map. The map will give a clear rating distribution of the different areas visually that are user geographical interaction. The clear rating distribution will be seen through the pie chart also make the admin to take clear decision. The recommendation will be based on average ratings and send to the users from there the user will find out the fair decision about the hotels.

V. EXPERIMENTAL RESULTS

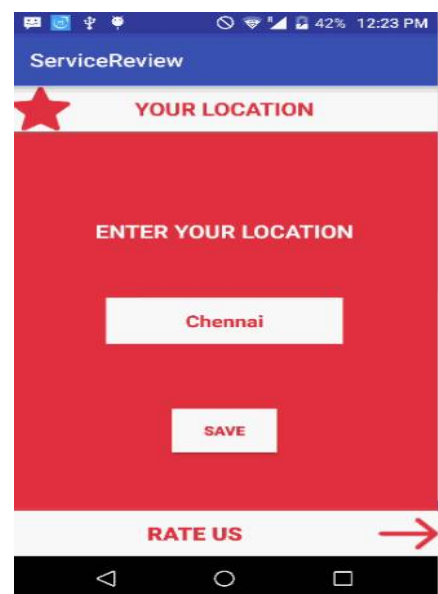
Experimental results demonstrate that the proposed approach beats existing models. The personalized location based rating prediction model (LBPR) has three main steps.

- ✓ Obtain three geo – social factors, interpersonal interest similarity, user-user geographical connection, and user – item geographical connection, through smart phone with the Wi-Fi technology and Global positioning System (GPS).
- ✓ Build up personalized rating prediction model combining with the three factors in the cloud.

Train the model in the cloud to learn user and item latent feature matrices for rating prediction to recommend suitable items of user's interest. Now we can give an efficient service rating to our recommended products.



a. User registration form



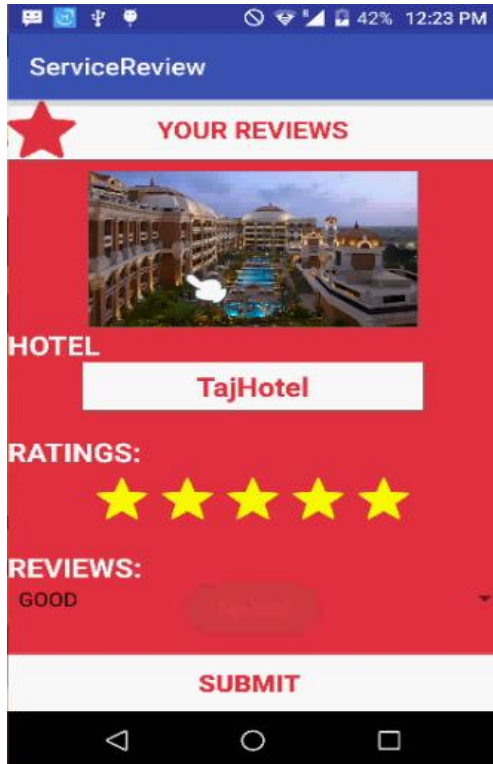
b. Save the location

International Journal of Innovative Research in Science, Engineering and Technology

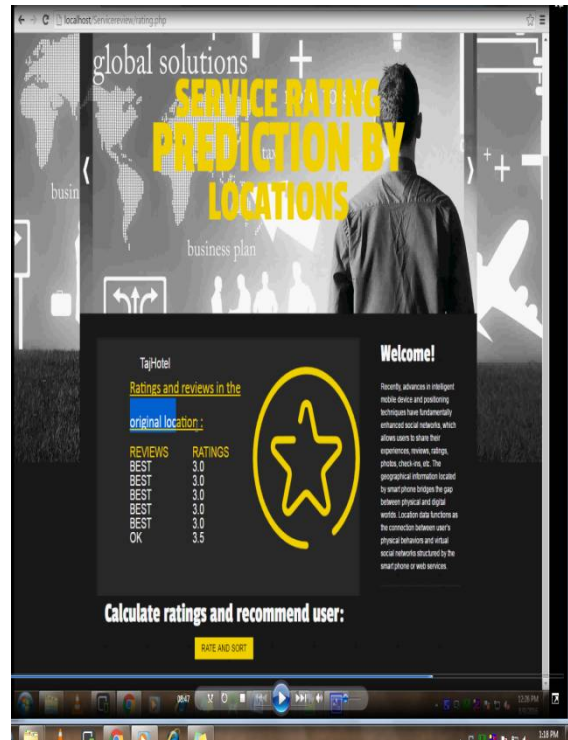
(A High Impact Factor & UGC Approved Journal)

Website: www.ijirset.com

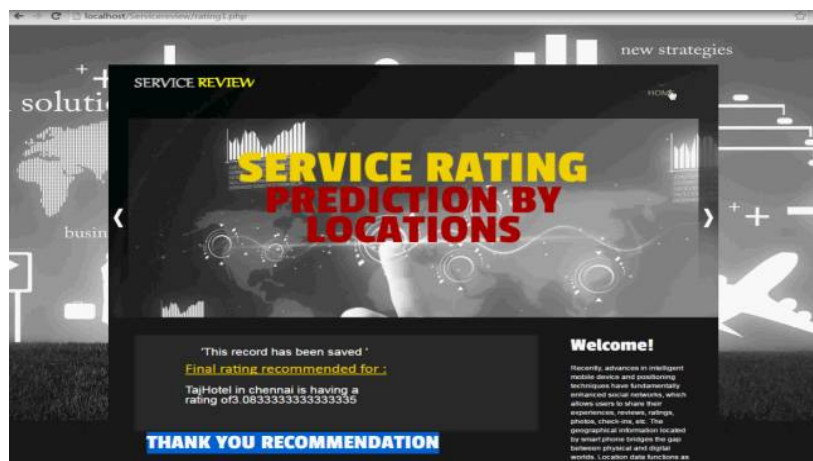
Vol. 6, Issue 8, August 2017



c. Save the reviews and ratings



d. Calculating the ratings and displayed



e. Recommended system ratings are displayed successfully

International Journal of Innovative Research in Science, Engineering and Technology

(A High Impact Factor & UGC Approved Journal)

Website: www.ijirset.com

Vol. 6, Issue 8, August 2017

VII. CONCLUSION

By considering these factors 1) The pertinence between clients' appraisals and client thing geological area separations. 2) The importance of clients' evaluating contrasts and client topographical area separations. It is found that people's evaluating practices are influenced by topographical area altogether , geographical association, and relational intrigue closeness. Specially , the topographical area indicates client's continuous versatility, particularly when clients go to new urban communities, and these elements are melded to enhance the exactness and appropriateness of recommender frame works. The model is built up combining geo-social factors to learn user and item latent features. User and item latent feature matrices can be calculated by machine learning methods for rating prediction . Once the ratings are predicted, the items can be ranked by the ratings.

REFERENCES

- [1] G. Adomavicius, and A. Tuzhilin, "Toward the next generation of recommender systems: a survey of the state-of-the-art and possible extensions," IEEE Transactions on Knowledge and Data Engineering, pp. 734-749, 2005.
- [2] B. Sarwar, G. Karypis, J. Konstan, and J. Reidl, "Item-based collaborative filtering recommendation algorithms," World Wide Web, pp. 285-295, 2001.
- [3] Y. Koren, "Factorization meets the neighbourhood: a multifaceted collaborative filtering model," KDD'08, 2008.
- [4] Y. Koren, "Collaborative filtering through temporal dynamics," KDD'09, pp. 447-456, 2009.
- [5] J. Wang A. P. d Vries, M. J. T Reinders , "Unifying user based and item-based collaborative filtering approaches by similarity fusion ," SIGIR'06, 2006.
- [6] X. Qian, H. Feng, G. Zhao, and T. Mei, "Personalized Recommendation Combining User Interest and Social Circle," IEEE Trans. Knowledge and Data Engineering, vol. 26, no. 7, pp. 1763– 1777, 2014.
- [7] J. Zhang, C. Chow, "iGSLR: Personalized Geo-Social Location Recommendation - A Kernel Density Estimation Approach," ACM SIGSPATIAL GIS, 2013.
- [8] J. Zhang and C. Chow, "CoRe: Exploiting the Personalized Influence of Two-dimensional Geographic Coordinates for Location Recommendations," Information Sciences, vol. 293, pp.163-181, 2015.
- [9] S. Jiang, X. Qian, J. Shen, Y. Fu, and T. Mei, "Author Topic Model-based Collaborative Filtering for Personalized POI Recommendations," IEEE Trans. Multimedia, 2015, vol. 17, no. 6, pp. 907-918.
- [10] G. Zhao, X. Qian, "Prospects and Challenges of Deep Understanding Social Users and Urban Services – a position paper," in Proc. BigMM, 2015, pp. 15-19.

BIOGRAPHY

P. Sarika Currently pursuing M. Tech in Software Engineering at JNTUA College of Engineering, Anathapuramu, A.P, India , during 2015 to 2017 . Her area of interest is Data Mining and Big data analytics.

Dr. A.P. Siva Kumar is an Assistant Professor of Computer Science and Engineering at Jawaharlal Nehru Technological University College of Engineering, Ananthapuramu. He obtained his Bachelor degree in Computer Science & Information Technology from Jawaharlal Nehru Technological University Hyderabad, Master of Technology in Computer Science from Jawaharlal Nehru Technological University Hyderabad and Ph.D. in cross lingual information Retrieval from Jawaharlal Nehru Technological University Ananthapuramu. He has published several Research papers in National International Conferences and Journals. His research interests include Information Retrieval and Natural Language Processing.