



e-ISSN: 2319-8753 | p-ISSN: 2347-6710

IJIRSET

International Journal of Innovative Research in
SCIENCE | ENGINEERING | TECHNOLOGY

INTERNATIONAL JOURNAL OF INNOVATIVE RESEARCH

IN SCIENCE | ENGINEERING | TECHNOLOGY

Volume 10, Special Issue 2, December 2021

ISSN INTERNATIONAL
STANDARD
SERIAL
NUMBER
INDIA

Impact Factor: 7.569

9940 572 462

6381 907 438

ijirset@gmail.com

www.ijirset.com

IoT-Based Groundwater Observing Technique

Rajeshkumar.K¹, Ananth.C²

Assistant Professor, Department of Computer Science, N.K.R Government Arts College for Women Namakkal,
Tamilnadu, India¹

Assistant Professor, Division of Computer and Information Science, Annamalai University, Annamalainagar,
Tamilnadu, India¹

ABSTRACT: In this article I present the provision and improvement of a scarce labor structure for the continuous verification of water quality in IoT. The system has one or two sensors that evaluate the physical and joint limits of the water. For example, you can estimate limits, temperature, pH, turbulence, and water flow sensor. The computer's WiFi module transfers data from the sensors to a smaller-than-normal controller and then to a high-end cell phone or PC. The system has the option of closely monitoring water contamination and providing a safe drinking water environment.

KEYWORDS: pH sensor, Water quality, Turbidity sensor, Temperature sensor, Flow sensor, Ardurino model.

I. INTRODUCTION

Water is one of the most fundamental normal asset that has been skilled to the mankind. In the 21st century, there were bunches of developments, and yet were contamination, a worldwide temperature alteration, etc are being framed, due to this there is no protected drinking water for the world's contamination. These days, water quality checking progressively faces difficulties in light of an Earth-wide temperature boost restricted water assets, developing populace, etc. The quick improvement of the general public and various human exercises accelerate the tainting and disintegrated the water assets. For above water quality observing is important to recognize any adjustments in water quality boundaries every once in a while to ensure its well being continuously. The Central Pollution Control Board (CPCB) has set up a movement of checking stations on water bodies the country over which screen the water quality on one or the other month to month or yearly introduce. This is done to ensure that the water quality is being kept up or restored at needed level. The fast improvement of the general public and various human exercises speed up the tainting and weakened the water assets. For above water quality checking is important to recognize any adjustments in water quality boundaries from time-to-time to ensure its well being progressively. The Central Pollution logically faces challenges considering Control Board (CPCB) has set up an Earth-wide temperature support movement of noticing stations on limited water resources, creating water bodies the country over which people, and so on The brisk improvement of screen the water quality on either month the overall population and different human to month or yearly reason. This is done activities quicken the polluting and to ensure that the water quality is broken down the water resources. For above being kept up or restored at needed.

II. LITERATURE REVIEW

Nikhil Kedia named "Water Quality Monitoring for Rural Areas-A Sensor Cloud Based Economical Project." Published in 2015 first International Conference on Next Generation Computing Technologies (NGCT-2015) Dehradun, India. This paper includes the whole water quality checking methodologies, sensors, embedded arrangement, and information dispersal technique, capacity of government, network manager and residents in ensuring real information dissipating. It similarly explores the Sensor Cloud space. While subsequently improving the water quality isn't conceivable now, capable use of development and monetary practices can help improve water quality and care among individuals. The open water resources are getting depleted and water quality is debilitated on account of the brisk extension in people and need to satisfy requirements of people for agribusiness, mechanical, and singular use. The idea of ground water is similarly affected by pesticides and bug splashes. The streams in India are getting tainted as a result of current waste and arrival of untreated sewage. In order to crash issues related with manual water quality checking, CPCB has planned to go hi tech and plans to develop 'Progressing Water Quality Monitoring (WQM) Network' across Ganga Basin. Stephen Brosnan, 2007 [3] explored a far off sensor association (WSN) to accumulate consistent water quality limits (WQP). Quio Tie-Zhn, 2010 [4] made online water quality checking structure subject to GPRS/GSM.



15th & 16th September 2021

Organized by

Department of Computer Science, Parvathy's Arts and Science College, Dindigul, Tamilnadu, India

The data was sent by methods for GPRS organization, which assisted with checking distantly the WQP. Kamal Alameh, 2011[5] introduced electronic WSN for observing water contamination utilizing ZigBee and WiMAX organizations. The framework estimated different WQP. It gathered, handled estimated information from sensors, and guided through ZigBee entryway to the web worker by methods for WiMAX organization to screen nature of water from huge separations. Framework was equipped for checking water contamination progressively. Dong He, 2012 [6] created WQM framework dependent on WSN [7].

III. INTERNET OF THINGS

Internet of Things (IoT) is described as the association of real things/things - contraptions, vehicles, structures introduced with sensor, scaled down controller, and association accessibility that enables these things to accumulate and exchange data. The IoT can be depicted as a colossal catch of embedded articles arranged with worked in distant developments with the ultimate objective that they can be noticed, controlled and associated inside the current Internet establishment. Each contraption has an uncommon distinctive verification and ought to have the alternative to get steady data self-rulingly. Fundamental construction squares of IoT involve sensors, processors, entryways, and applications. It is surveyed that by 2020, 50 billion 'things' will be related with the Internet [9]. Far off headways, for instance, the Wi-Fi, Bluetooth, ZigBee, RFID, 6LoWPAN (IPv6 Low power Wireless Personal Area Network) grant the contraption to be related with the Internet and to each other. The cloud benefits assemble, store and separate the data accumulated by the sensors and grant people to accept decision as requirements be Mobile data the chiefs applications are being extended considering the quick spread of phones. Progressed cell phones right now has become stage both for preparing and correspondence. Phones are getting more affordable, less difficult to use, and can be used for different sorts of information transmission. The convenient data applications close by sensor advancement can improve the adequacy similarly as exactness of the data uncovering for water quality checking system. Progressed cells/tablets having sensors embedded with show and keypad can be related with the Internet with an IP address (satisfies every essential of an IoT device). They will fill in as the middle/regulator for IoT. In Ubiquitous Network Architecture splendid things are significant for the Internet; endorsed customers approach information; labourers go probably as a sink to accumulate data from everything.

IV. PROPOSED SYSTEM

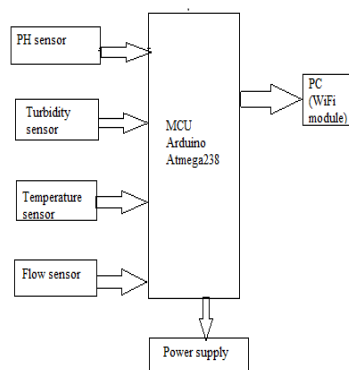


Fig: Block diagram of our project

we present the hypothesis on constant observing of water quality in IoT climate. The general square graph of the proposed technique is clarified. Each furthermore, every square of the framework is clarified in detail. In this proposed block graph comprise of a few sensors (temperature, pH, turbidity, stream) is associated with centre regulator. The centre regulator are getting to the sensor qualities and preparing them to move the information through web. Arduino is utilized as a center regulator. The sensor information can be seen on the web wi-fi framework.

15th & 16th September 2021

Organized by

Department of Computer Science, Parvathy's Arts and Science College, Dindigul, Tamilnadu, India

pH Sensor

pH is an extent of how acidic or fundamental essential the water? It is portrayed as the negative log of the hydrogen molecule center. The pH scale is logarithmic and goes from 0 to 14. The pH articulation decipheres the assessments of the hydrogen molecule obsession. It is low for acidic and high for stomach settling agent game plans. A trademark wellspring of water pH is around 7. For every development in number of pH, the hydrogen molecule center lessens multiple times and water ends up being less acidic. A pH sensor has assessing terminal and a reference anode. A battery positive terminal related with the assessing anode and negative terminal to the reference cathode. The reference cathode gives fixed potential and when pH sensor immersed in the course of action, the reference terminal doesn't change with changing hydrogen molecule center.



Fig: pH sensor

Turbidity sensor

Turbidity is an extent of the murkiness of water. Turbidity has shown the degree at which the water loses its straightforwardness. It is considered as a respectable extent of the idea of water. Turbidity shut out the light needed by brought down land and water proficient vegetation. It moreover can raise surface water temperatures better than normal considering the way that suspended particles near the surface support the ingestion of warmth from sunlight.



Fig: Turbidity sensor

Temperature sensor

Water Temperature demonstrates how water is hot or cold. The scope of DS18B20 temperature sensor is - 55 to +125 °C. This temperature sensor is advanced sort which gives exact perusing.

15th & 16th September 2021

Organized by

Department of Computer Science, Parvathy's Arts and Science College, Dindigul, Tamilnadu, India



Fig: Temperature sensor

Flow sensor

Stream sensor is used to evaluate the movement of water through the stream sensor. This sensor basically contains a plastic valve body, a rotor and a Hall Impact sensor. The pinwheel rotor turns when water/liquid travels through the valve and its speed will be honestly comparative with the stream rate. sensor will give an electrical heartbeat every agitation of the pinwheel rotor. This sensor essentially comprises of a plastic valve body, a rotor and a Hall Impact sensor. The pinwheel rotor pivots when water/fluid moves through the valve and its speed will be legitimately relative to the stream rate. sensor will give an electrical heartbeat each unrest of the pinwheel rotor.



Fig: Flow sensor

Arduino Uno

Arduino is a microcontroller board subject to the ATmega328P. It has 14 electronic info/yield pins (of which 6 can be used as PWM yields), 6 straightforward information sources, a 16 MHz quartz valuable stone, a USB affiliation, a power jack, an ICSP header and a reset button. It contains all that normal to help the microcontroller. Arduino Programming (IDE) were the reference types of Arduino, by and by cutting edge to fresher releases. The Uno board is the first in a movement of USB Arduino sheets, and the reference model for the Arduino stage; for a wide once-over of current, past or outdated sheets see the Arduino record of sheets.




Fig: Arduino uno



15th & 16th September 2021

Organized by

Department of Computer Science, Parvathy's Arts and Science College, Dindigul, Tamilnadu, India

Wi-Fi module

The ESP8266 Wi-Fi Module is an autonomous SOC with fused TCP/IP show stack that can give any microcontroller induction to your Wi-Fi association The ESP8266 can do either encouraging an application or offloading all Wi-Fi putting together limits from another application processor. Each ESP8266 module comes pre-modified with an AT request set firmware. The ESP8266 module is an unfathomably cost amazing board with a huge, and truly creating, network.




Fig: Wi-Fi module

V. WORKING WITH THINGSPEAK

Join to make another record in ThingSpeakx Create another channel to store the data from sensors x ThingSpeak has a 'declaration field' to send any additional information required on the page. Give the field names: pH, Temp, conductivity, TDS x If you check 'public', others can get to your data Click on 'Save channel' An API key is made. An application programming interface (API) key is a code passed in by PC programs calling an API to perceive the calling program (its originator, or its customer to the Web site.) Sending data to Thing Speak channel Chrome Poster-an architect gadget that licenses us to connect with the http specialist Copy the URL gave in Poster Enter 'key=APIkey&pH=3.5' in the 'Content body'. This will put the data (3.5) into the pH field Click on 'Post'

In the case of everything is successful, ThingSpeak API status will be '200 OK'. We can keep adding many characteristics. The status window shows the amount of characteristics. Select 'View Charts' to make a diagram of the data sent off Thing Speak channel.

Through 'Embed code' given at the lower part of the window, we can give others permission to the channel. Information getting from the sensors, and subsequently conveying the data onto the channel, all happens continuously premise shipped off Thing Speak channel. Through 'Implant code' given at the lower part of the window, we can give others admittance to the channel. □ Data bringing in from the sensors, and afterward sending out the information onto the channel, all happens progressively premise.

VI. REUSLTS

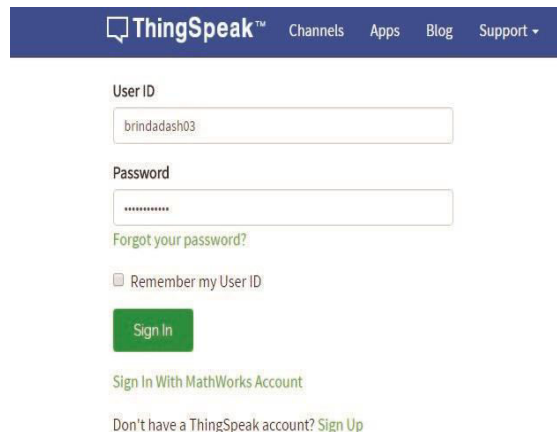


Fig: Data Logging on ThingSpeak



15th & 16th September 2021

Organized by

Department of Computer Science, Parvathy's Arts and Science College, Dindigul, Tamilnadu, India

Approved clients can get to information by signing on ThingSpeak site as appeared in Fig. On entering the enlisted client ID and secret phrase, it goes to the page where the boundaries are shown progressively as plots. To exhibit the nature of water, the pH sensor what's more, EC sensor is placed into a holder loaded up with tap water, to which 34 drops of corrosive is added. From the charts in Fig. 4 demonstrated as follows, we can see that the pH of the water stays at around 3 to 4.5 methods the water is acidic in nature. The temperature of the encompassing remains between 32 to 34 degrees. The conductivity of water is at 7 to 9 Micro Siemens/centimetre. Complete Dissolved Solids are 0.67*electrical conductivity which can be estimated from the chart.

VII. CONCLUSION

The negligible exertion, viable, progressing water quality noticing structure has been realized and attempted. Through this structure, the specialists can screen the levels of tainting occurring in the water bodies besides, send brief cautions to individuals all in all. This can help in thwarting ailments caused as a result of polluted water and presence of metals. Quick exercises can be taken to control over the top levels of pollution like in the case of the Ganga and Yamuna streams. The system can be viably presented, with the base station kept close to the goal zone, and the endeavor of noticing ought to be conceivable by less-readied individuals. Web of Things (IoT) and its administrations are turning out to be important for our regular day to day existence, methods of working, furthermore, business. There is a lot of exploration on creating urgent structure squares and models for the cutting edge Internet administrations upheld by a plenty of associated things.

VIII. FUTURE SCOPE

In future we use IOT idea in this undertaking Detecting the more boundaries for most secure reason Increase the boundaries by expansion of numerous sensors By interfacing hand-off we controls the gracefully of water

REFERENCES

- [1] Nikhil Kedia, Water Quality Monitoring for Rural Areas- A Sensor Cloud Based Economical Project, in 1st International Conference on Next Generation Computing Technologies (NGCT-2015) Dehradun, India, 4-5 September 2015. 978-1-4673-6809-4/15/\$31.00 ©2015
- [2] Jayti Bhatt, Jignesh Patoliya, Iot Based Water Quality Monitoring System, IRFIC, 21feb,2016.
- [3] Michal lom, ondrej priby &miroslav svitek, Internet 4.0 as a part of smart cities, 1-5090-1116-2/16/\$31.00 ©2016 IEEE
- [4] R.M. Bhardwaj, "Overview of Ganga River Pollution", Report: Central Pollution Control Board, Delhi, 2011
- [5] NivitYadav, "CPCB Real time Water Quality Monitoring", Report: Center for Science and Environment, 2012
- [6] Vaishnavi V. Daigavane and Dr. M.A Gaikwad , "Water Quality Monitoring System Based on IOT
- [7] Mourvika Shirode, Monika Adaling, Jyoti Biradar, Trupti Mate, "IOTBased Water Quality Monitoring System



**Impact Factor:
7.569**



INTERNATIONAL JOURNAL OF INNOVATIVE RESEARCH

IN SCIENCE | ENGINEERING | TECHNOLOGY

 9940 572 462  6381 907 438  ijirset@gmail.com



www.ijirset.com

Scan to save the contact details