



e-ISSN: 2319-8753 | p-ISSN: 2347-6710

IJRSET

International Journal of Innovative Research in
SCIENCE | ENGINEERING | TECHNOLOGY

INTERNATIONAL JOURNAL OF INNOVATIVE RESEARCH

IN SCIENCE | ENGINEERING | TECHNOLOGY

Volume 11, Issue 5, May 2022

ISSN INTERNATIONAL
STANDARD
SERIAL
NUMBER
INDIA

Impact Factor: 8.118

9940 572 462

6381 907 438

ijrset@gmail.com

www.ijrset.com



An Assessment of How an Incident Impacted Travel Time and Delay in Akola City

Piyush Satish Umbarkar, Prof. Kapil Tiwari

M.Tech. (Transportation Engg.), Department of Civil Engineering, G. H. Rasoni College of Engg. & Mamg.,
Amravati, Maharashtra, India

Associate Professor, Department of Civil Engineering, G. H. Rasoni University, Amravati, Maharashtra, India

ABSTRACT: Road transportation is the most important mode of transportation. It is the most well-known mode of transportation. Street Transport is even further classified into two types: vehicular transport (cars, trucks, buses, lorries, auto-rickshaws, and so on) and non-vehicular transport (animals such as camels, dogs, elephants, horses, and so on). India seems to have the world's largest street system, which includes national highways (NHAI's), state highways (SH's), real geographic area streets (MDR's), and RR's that include other region streets and town streets.

KEYWORDS: Traffic congestion, Travel time delay, Traffic control, Temporal Effect

I. INTRODUCTION

A. Traffic congestion

Traffic congestion in urban areas has consistently increased in tandem with population growth and increased motorization. With increased motorization and population growth, urban traffic congestion has consistently risen. Increasing congestion has reduced transportation flexibility, which has led to significant increases in vehicle delays, travel time shifts, air pollution, and fuel consumption, all of which have negative natural, financial, and social consequences.

The increase in the family, increase in the business, and mechanical exercises would have added to the transport request, and there are many cases where the request is exceeding the street limit. Indian urban areas are experiencing greater congestion and delays due to transportation-related problems. It is believed that auto collisions are one of the primary reasons for unplanned passing in Indian cities. The fundamental reason for this is the irregularity in the modular separation and an inadequate transportation system. The open transportation movement neglects to keep up with the rapid and critical increments following after in recent decades.

B. Non-recurrent congestion

The expanding populace and the increasing level of mechanization have caused urban traffic congestion as a result of slower speeds, longer outing circumstances, and more vehicular traffic in the streets. The congested activity can be categorized into two sections, recurrent activity, and non-recurrent activity. Congestion on a recurrent basis can be brought about by expanding the limit of the street, but the non-recurrent blockage is caused by arbitrary incidents where the limit of the street is incidentally reduced by movement incidents, work zones, and unfriendly climate.

C. Traffic incident

In urban street systems, traffic incidents are the leading cause of extreme congestion. Movement incidents minimize the street limit of urban street systems. Countermeasures of movement occurrence should be designed to maintain a strategic distance from the subsequent delay due to an increase in travel time. During an activity, vehicles break down, accidents occur, flotsam and jetsam litter the street, and street-side diversions occur.

II. AIMS AND OBJECTIVES

Specifically, the purpose of this study is to develop models for predicting the effect of traffic incidents on continuous roadways, such as motorways.

To achieve this primary objective, a distinct objective has been set.

- I. To identify activity conditions that may lead to an auto collision.
- II. To examine the effects of activity episodes.



III. LITERATURE REVIEW

- **Carrion and Levinson** comprehensively reviewed the existing research on travel time reliability and its value. They performed a meta-analysis to figure out the reasons behind the discrepancy among the reliability measures. However, they ignored the possible effects of study characteristics because of the disadvantages of meta-analysis. By using Bluetooth technology,
- **Tang et al.** provided a framework for obtaining and analyzing travel time data. They utilized the three statistical modeling alternatives to establish a relationship between travel times and known traffic parameters, which showed that it is possible to predict accurate mean travel times and travel time variability. The limitation is that the methods and techniques demonstrated in this research might be limited since the authors just used the data from Indiana.
- **Li et al.** reviewed the modeling frameworks and empirical measurement paradigms used to obtain willingness to pay for improved travel time reliability. In the context of Australian toll roads, the authors also estimated models to derive values of reliability, scheduling costs, and reliability ratios. Nevertheless, there was a data limitation as well because of the Australian data.

Concluding Remarks:

This literature review discusses the effects of traffic incidents, such as incident delay and duration. It also reviewed modeling approaches in these two areas, which aided in the understanding of the possible methods and enabled evaluation of the various approaches. In addition to substantive findings, the writing audit includes hypothetical and methodological clarification on specific points.

IV. METHODOLOGY

This chapter discusses a suitable log form and approach for surveying the effect of traffic accidents on journey time models, as shown in Figure 3.1. To achieve the study's goals, the first stage is to determine the relationship between traffic incidents and travel time, as well as the essential factors that influence this relationship.

A key element of achieving the study's objectives is to establish the relationship between traffic incidents and travel time, as well as the factors that influence this relationship. When the request exceeds the physical limit, recurrent and non-recurrent congestion is the result of vacillations in both traffic demand and physical limit. The primary driver of the blockage level is the transaction between the movement request and the physical limit. Various factors, such as traffic incidents, work zones, bad weather, traffic control, management countermeasures, and special events, as well as changes in typical activity on a daily/regular basis, directly affect the center variables and, as a result, travel time and delay.

Because the goal of this study is to examine the effects of traffic incidents on travel time, other factors such as climate, work zones, unique occasions, day-by-day/regular variety, and movement control and administration must be excluded from the review.

V. METHODOLOGICAL RESEARCH FRAMEWORK

Complex communications between a few elements result in traffic incidents. Most of the time, the difficulty in recording incident data and its related elements at the alluring level of exactness is a fundamental issue in analyzing traffic incidents. Getting to the neighborhood authentic information has been a significant challenge for scientists in the past owing to a lack of far-reaching event data.

To overcome this limitation, a logical framework analysis (Log-frame) is used to develop an expository procedure for organizing and systematizing the data collection, analysis, and modeling of this study. The approach presented here is a calculated technique for analyzing complex ventures and encouraging a better understanding of the exploration. This method identifies the start-up steps and highlights the essential issues for inquiry and investigation in the exploration. Log-frame enables the better study of research goals as well as the development of strategies for achieving research objectives while taking into consideration intelligent situations and outcomes at various stages of the investigation.

The Log-frame consists of four stages: inputs, processes, modeling, and outputs.

STUDY AREA:

Akolais the [third-largest](#) after [Nagpur](#) and [Amravati](#) and the [tenth-largest](#) is located about 580 kilometers (360 miles) east of the state capital, [Mumbai](#), and 250 kilometers (160 miles) west of the second capital, [Nagpur](#). Akola is the

administrative headquarters of the [Akola district](#) located in the [Amravati division](#) and is governed by the [Akola Municipal Corporation](#).

Akola is located north-central of Maharashtra state, western India, on the banks of the [Morna River](#). Although it is not considered a common tourist destination, Akola is an important city due to its history, culture, politics, and agriculture. It also has a prominent road and rail junction in the [Tapti River](#) valley that functions as a commercial trading center.

Akola is an important educational center with several colleges affiliated with the [Sant Gadge Baba Amravati University](#). The city is developing into a market center. Akola city is governed by Municipal Corporation and is situated in Maharashtra State/UT. As per provisional reports of Census India, the population of Akola in 2011 is 425,817; of which males and females are 217,393 and 208,424 respectively.

SURVEYED AREA / ROADS:

A total of three roads are considered which run through a dense area to the heart of the city

- 1) Mothi Umari Road to Vasant Desai Stadium
- 2) Mothi Umari Road to Sundaribai Khandalwal Tower Chowk
- 3) PDKV (Ram Nagar) Auto Stop to Akola Head Post Office

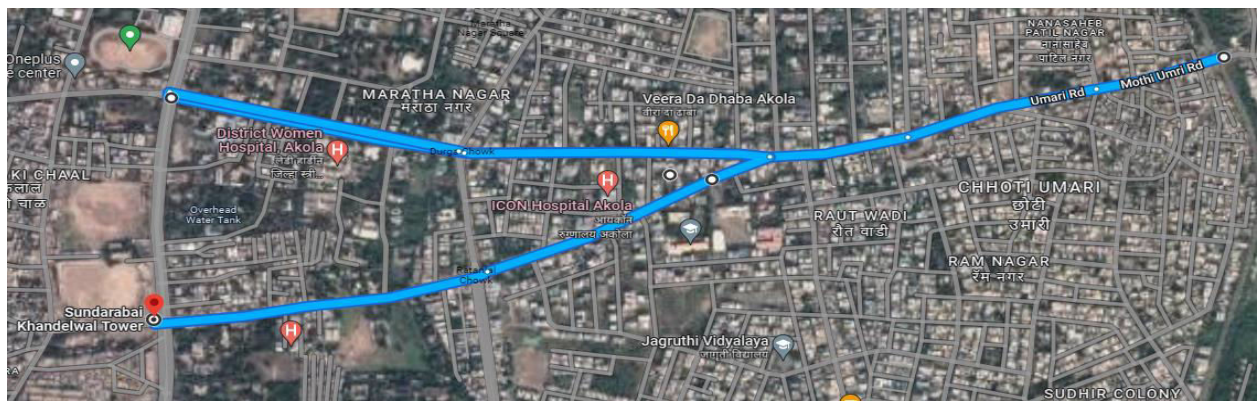


Fig 1. Satellite view of Mothi Umari Road to Vasant Desai Stadium

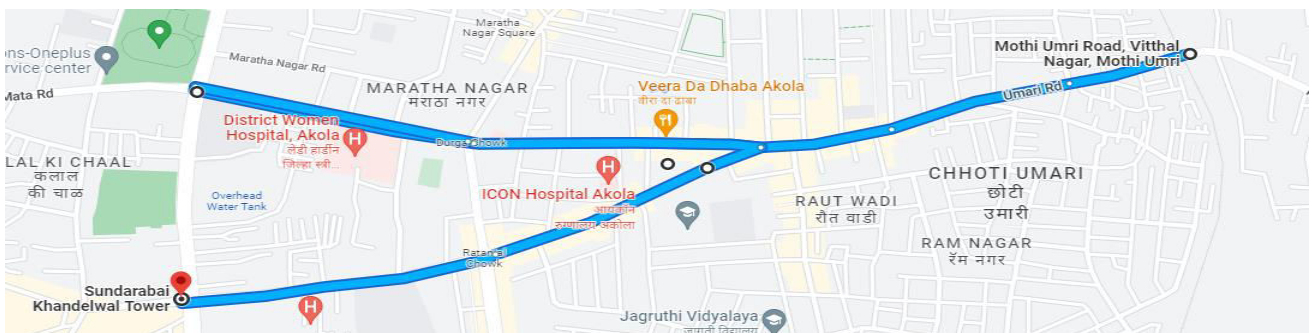


Fig 2. Map view of Mothi Umari Road to Vasant Desai Stadium

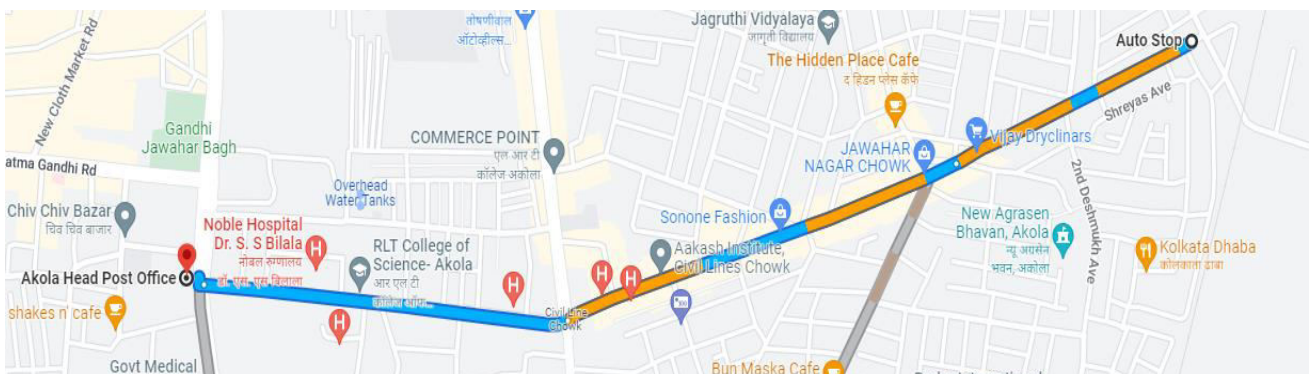


Fig 3 : Map View of PDKV (Ram Nagar) Auto Stop to Akola Head Post Office

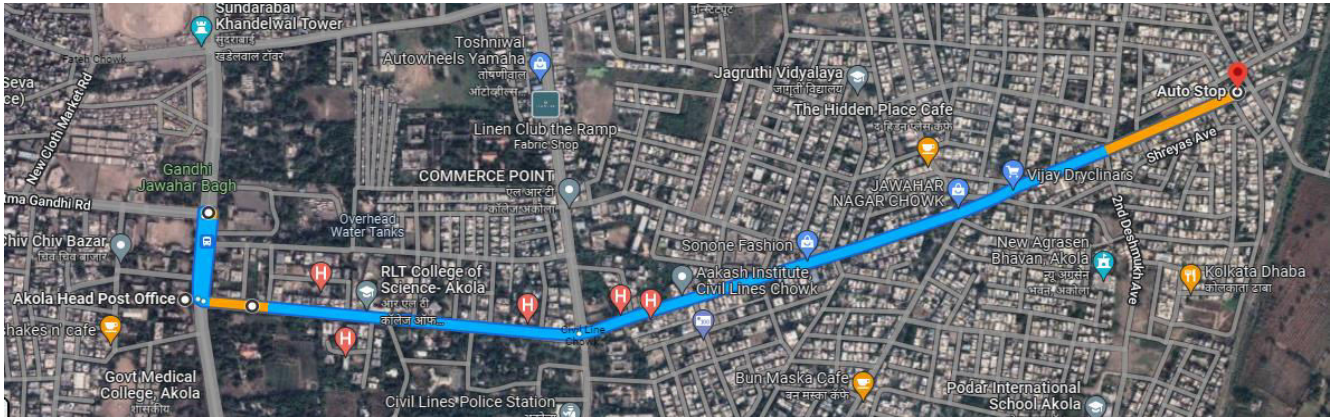
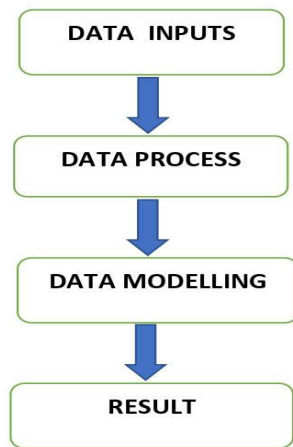


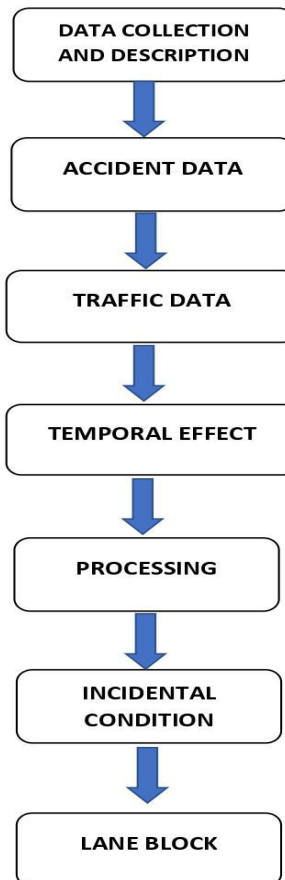
Fig 4: Satellite view of PDKV (Ram Nagar) Auto Stop to Akola Head Post Office

FLOWCHARTS:

METHODOLOGY FLOWCHART



DATA MINING AND PROCESSING FLOW CHART





VI. RESULTS

The outcome phase of the Log-frame focuses on assessing the effects of activity incidents based on the outcome from the last stage. Further, the impact of movement occurrences on journey time and delay is examined and discussed, and it is assumed that a different inquiry is underway. In another paper published by myself, this stage is discussed in more detail.

VII. CONCLUSION

This thesis utilizes the concept of a coherent system inquiry to provide a novel way for incident information mining and investigation. The moment at which traffic incident consequences are displayed so that the effects of occurrences on travel time and delay can be measured. A method for measuring the impact of traffic incidents on roadways is proposed. The plan employs reliable data and acknowledges non-recurring congestion in light of its detrimental impact on speed. The suggested technique uses the location and time of occurrences to differentiate episodes from non-recurring congestion. This premise is used to get related traffic data for incident circumstances.

VIII. FUTURE SCOPE

- The results and conclusions of this study have a wide range of implications for future practice: A logical framework analysis was devised as a novel way of handling large-scale event data mining and evaluation from a variety of data sources. This structure may be used to improve the nature of the traffic incident data collection, allowing for a better understanding and knowledge of traffic events and related factors. Finally, the solution improves administrators' ability to improve their traffic incident documenting framework and get a better understanding of the system in the event of a problem.
- The ultimate goal of the project is to use the developed models to shorten incident span, hence reducing the time period in which event influences trip time. The provided models may be utilized to anticipate event span as well as the impact on travel time and delay. The findings of this study provide a better understanding of the relationships between trip duration, occurrence locations of interest, activity characteristics, framework qualities, ephemeral traits, and weather circumstances.

REFERENCES

1. Lin V. Reliable Real-Time Framework for Short-Term Freeway Travel Time Prediction, *Journal of Transportation Engineering ASCE*, 132/121921-932, 2006.
2. Chien S. and Kuchipudi C. Dynamic Travel Time Prediction with Real-Time and Historic Data, *Journal of Transportation Engineering ASCE*, 129(6), 1999-2004.
3. Ossenbruggen P, and Laflamme E. Time Series Analysis and Models of Freeway Performance, *Journal of Transportation Engineering ASCE*, 138(10):1030-1039, 2012.
4. Oh J. Cheol, Oh C. Ritchie S. and Chang M. Real-Time Estimation of Accident Likelihood for Safety Enhancement, *Journal of Transportation Engineering ASCE*, 129(5):608-616, 2003.
5. Edurs P. Smith B., Guo J. Babiceanu S, and McGhee C, "Methodology to identify Optimal Placement of Point Detectors for Travel Time Estimation", *Journal of Transportation Engineering © ASCE*, 137(3), 155-173, 2011.
6. Li Y, Kim W., and Chang G, "Decision Model for Justifying the Benefits of Detour Operation under Non-Recurrent Congestion", *Journal of Transportation Engineering OASCE*, 139(1), 40-49, 2013-17.
7. Hajbabaic A. Aghdashi S. and Roupail N, "Enhanced Decision-Making Framework Using Reliability Concepts for Freeway Facilities", *Journal of Transportation Engineering OASCE*, 142(4), 04016008(1-7), 2016.
8. Chimba D. Kutela B. Ogletree G. Home F. and Tugwell M, "Impact of Abandoned and Disabled Vehicles on Freeway Incident Duration", *Journal of Transportation Engineering OASCE*, 140(3), 04013013 - 2014.
9. Rose G. and Sarvi M. Evaluation of Speed-Based Travel Time Estimation Models, *Journal of Transportation Engineering OASCE*, 132(7), 540-547, 2006.
10. Zhang H and Khattak A. "What is the Role of Multiple Secondary Incidents in Traffic Operations", *Journal of Transportation Engineering ASCE*, 136(11):986-997, 2010.
11. Kang-jiaz, Shu-yan C. Yechun L. Cellular Automaton-Based Traffic Flow Simulation Model for Traffic Incidents. *Journal of Highway Engineering*.



INNO SPACE
SJIF Scientific Journal Impact Factor
Impact Factor: 8.118



ISSN INTERNATIONAL
STANDARD
SERIAL
NUMBER
INDIA



INTERNATIONAL JOURNAL OF INNOVATIVE RESEARCH

IN SCIENCE | ENGINEERING | TECHNOLOGY

 **9940 572 462**  **6381 907 438**  **ijirset@gmail.com**



www.ijirset.com

Scan to save the contact details