



e-ISSN: 2319-8753 | p-ISSN: 2347-6710

IJRSET

International Journal of Innovative Research in
SCIENCE | ENGINEERING | TECHNOLOGY

INTERNATIONAL JOURNAL OF INNOVATIVE RESEARCH

IN SCIENCE | ENGINEERING | TECHNOLOGY

Volume 12, Issue 5, May 2023

ISSN INTERNATIONAL
STANDARD
SERIAL
NUMBER
INDIA

Impact Factor: 8.423

9940 572 462

6381 907 438

ijrset@gmail.com

www.ijrset.com

Pothole Detection System For Cement Dispensing Robot

Sachin Naik¹, Sanket Pandit², Suhas Mane³, Suraj Nikalaje⁴, Prof. R.L.Thombare⁵

U.G. Student, Department of Mechanical Engineering, RDTC, Shri Chhatrapati Shivajiraje College of Engineering Dhangwadi, Maharashtra, India¹⁻⁴

Professor, Department of Mechanical Engineering, RDTC, Shri Chhatrapati Shivajiraje College of Engineering Dhangwadi, Maharashtra, India⁵

ABSTRACT- Roadways have picked up monstrous notoriety and inclination around the world among other implies of transportation. Efficient and well kept up streets give crucial commitment to financial development. They plague zones and makes a difference to reenact financial and social advancement. In creating nations like India, support of streets is an developing concern because it makes unsettling influences to smooth travel and cause harm to vehicles. The key to screen street conditions is by recognizing street irreg- ularities counting potholes, bumps, unpleasantness levels etc. These abnormalities have major affect on activity security and driving consolation to travelers. This ponder proposes a taken a toll compelling and control proficient arrangement for pothole discovery. street surface, find potholes and anticipate their limit. Assist, GPS decides the region of the potholes at nearby server.

KEYWORDS – Street abnormalities, Pothole location, piezoelectric sensors, GPS, security, sensor based approach.

I. INTRODUCTION

India has gigantic street arrange over the world. In truth, major rate of India’s whole rider activity utilize roadway framework to relieve. This section has surged modestly over the a long time with the headway in all corners of the nation. With the developing request it gets to be greatly critical to confirm quality of roadways. Street inconsistencies ought to be watched routinely and repaired basically. It is an unpreventable condition and in this way gives an inborn result on how society works. This blockage decreases essentially, causes activity disaster. The system of complex roadway organize within the creating nations needs provoke mindfulness. Street mischance have been a genuine concern of late. Concurring versatile Affiliation, the driving cause of disastrous calamities. Engine Vehicles tend to lose adjust whereas moving over a huge pothole. The Potholes are common sort of troubles on black- top asphalts taking after like a small, bowl-shaped discouragements within the asphalt surface. Writing has uncovered that black-top asphalts are the essential constituent of street transportation arrange, and their review might drop primarily due to maturing and weakening of surface The pothole repairing is essential These abnormalities are the result of climate states counting water dwelling within the street breaks, temperature variety strong engine vehicles.

Image Description of Potholes in an Unstructured Environment.

Fig.1. appears the unpleasant estimation of commitment of arranged components such as intoxicated driving, over speeding, street abnormalities etc. to auto versatile fatalities. Whereas various aspects contribute to vehicle causalities, moment- tourist conduct is prime beginning of 45 percent of terrible calamities. Inebriated driving and over speeding are as well unmistakable to fatalities. This demonstrates the condition of on support of streets. Potholes are profoundly at risk for vehicle mishaps



Fig. 1 Pothole



II. OBJECTIVES

The main objective of the project is to design and fabricate a Semi Automated Robot, which will detect the Pothole on the road and will discharge the required amount on concrete quantity, which is needed for the detected pothole and to do the leveling process on the discharged concrete and hence the pothole on the road filled completely. The power source for the robot is switched ON and allows the robot to move on the road. The Ultrasonic sensor on the front of the robot is allowed to sense the surface of the road, if the pothole will be detected the sensor send the signals to the Adriano Controller, and the controller suddenly stops the movement of robot near the pothole and allows to discharge the required concrete needed for the detected pothole. Then after filling the pothole the Passive Roller will level up the road.

III. LITERATURE REVIEW

Dangers to street security. They are perilous and can harm our vehicle to a incredible degree. It subsequently gets to be crucial maintain a strategic distance from mischance and conceivably work on street support. Pothole location could be a intriguing region of inquire about and different discovery within the final few a long time. Much consideration analysts to center on discovery cleared and unpaved streets. created for preparing the sensors yield. This comes about within the yield exceedingly untrustworthy on bridge development Besides, they gave an inaccurate perusing in case the phone drops. Chang, K. T., Chang, J. R created a demonstrate on discovery of asphalt troubles utilizing 3D laser checking innovation .check approach, the framework utilized an Driven straight light, whose beams change for picture investigation. comes about, be that as it may it included tall utilize exorbitant equipment’s. This complex framework utilized a Kindest sensor and a camera. focal points utilized for profundity estimations to provide precise readings. The in general framework was exceedingly complex and exorbitant. It as it were given 57 degree flat see. Subsequently an cluster of Kindest was required which was essentially incomprehensible to realize. D.R. Huston presented a demonstrate on Harm Discovery in Roadways with Ground Entering Radar . Agreeing to this approach radar innovation was utilized for harm discovery. But it was related with different disadvantages. In case they were associated to shafts at that point there was a gigantic prerequisite of control. It required high rigidity and quality to be cleared beneath the moving vehicle. The even run of cut sensors was constrained. Besides the full framework had tall complexity and tall establishment fetched. The adequacy of this strategy was moreover inclined to awful climate.

IV. PROPOSED ALGORITHM

This area presents a natty gritty discourse on the proposed strategy of Computerized Sensor based Pothole Location Framework for anticipating sad causality. The paper points to propose a moderately straightforward however effective and conservative strategy to combat the issue of potholes viably. This progressed sensor framework utilize a essential electronic circuit components to realize the same. For genuine associated to the stun safeguards grid structure, they display special drive connected to them. Upon experiencing a street irregularity, this sudden variety perusing over the comparing piezoelectric sensor. A committed rationale circuit persistently screens faculties the sudden voltage variety street irregularity. This processor encourage esteem to a edge esteem amid sensor calibration. In the event that surpass the limit enjoined.

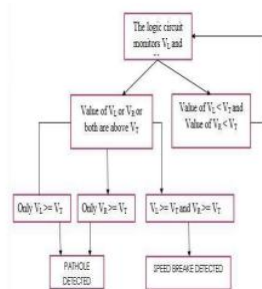


Fig .a Flow Chart Showing the Proposed Algorithm.

Earlier inquire about by and large depicts that voltage created to change the weight over consistent signified by d. the piezoelectric steady , condition characterized by the proportion of strain advancement to the connected electric field

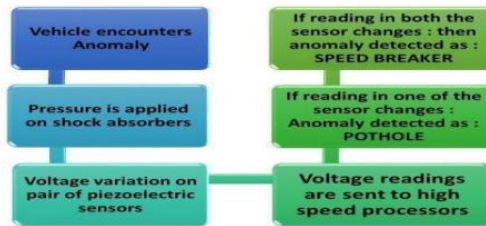


Fig.b Workflow of Pothole Detection using piezoelectric sensors.

Experimental Result and Analysis :

This dynamic show of the displayed framework was evaluated in manufactured setting two piezoelectric frameworks stun safeguards stun safeguards would experience compression in this way creating weight over and consequently creating voltage over it. The limit 0.4V.

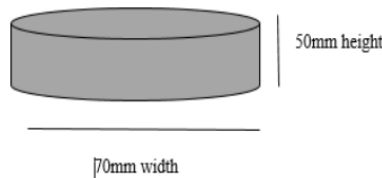


Fig.a outlines the measurements consideration.

Pothole dimension of Proposed System .

Earlier inquire about by and large depicts that voltage created to change the weight over consistent signified by d. the piezoelectric steady, condition characterized by the proportion of strain advancement to the connected electric field.

V. COMPONENTS

ESP8266 WIFI Controller

Node IOT module MCU is based on ESP8266 Wi-Fi module. Node MCU is an open sources Internet of Things (IOT) platform that makes use of the Lus scripting language. The CH340g USB to TTL IC is found in this module.



Fig. (a) ESP8266 WIFI Controller

ULTRASONIC SENSOR

This ultrasonic sensor module has functions for object detection, motion detection, and Distance measurement. High sensitive module can be used with microcontroller to integrate with motion circuits to make robotic projects and other distance, position & motion sensitive products.

Eight square wave pulses at 40 kHz are sent by the module, which then determines whether it has received the return signal automatically. On the echo pin, a high level pulse is sent if there is a signal returning. The time it takes for the signal to travel from its initial triggering to its return echo is the length of this pulse.



Fig. (b) Ultrasonic sensor

DC MOTOR

The major benefit of these motors is that the 60 RPM Single Shaft BO Motor - Straight motor provides good torque and rpm at lower operating voltages. Your application or robot will have an optimised design thanks to a small shaft and coordinating wheels. It may be installed inside a circuit thanks to mounting holes on the body and its small weight. The 69mm Diameter Wheel for Plastic Gear Motors is compatible with this motor. It serves as an alternative to our DC motors with metal gears. It is ideal for creating small and medium robots and has an operating voltage range of 3–12V.



Fig. (c) DC motor

MOTOR DRIVER MODULE – L293

A typical Motor Driver or Motor Driver IC, such as L293D, allows a DC engine to operate on either one or the other course. A 16-pin integrated circuit (IC) called L293D can manage multiple two DC engines simultaneously on any path. It means that a single L293D IC may control two DC engines. A medium power motor driver ideal for operating DC Motors and Stepper Motors is the L293D Motor Driver Module. It makes use of the well-known L293 motor driver IC. It can turn on and off 4 DC motors or control the direction and speed of 2 DC motors.



Fig. (d) Motor Driver Module – L293

V. GPS MODULE

GPS (Global positioning system) : As we all know this is a very popular location finding system. It is also the first and till recently the only global and fully functional location finding system. It is based on the communication with 24 satellite orbiting around the earth. It works as follows. These 24 satellites are revolving around earth in 6 different paths. Theoretically at any point you need a point-to-point connection with at least 4 satellites to get your position. It basically takes 4 measurements to determine 4 parameters x, y, z, t . And then represents in the form understood by the user like latitude/longitude. In real setting It might even require less satellites if one of the parameters is known. For example, ships sailing in sea know their altitude to be zero. Also, more the satellites you can connect to more accurate location you will get. GPS locations can get as accurate as up to 15meters. So, in our system data about potholes is stored in terms of x, y, z parameter. Also, a long length of a bad road maybe saved as a $[(x1, y1, z1), (x2, y2, z2)]$ which indicate the start and end of a bad road. This data can be used by vehicles directly. As when they get the data from the access point the places where potholes are there can be shown distinctly on the GPS map.



Fig. (e) GPS Module

VI. CONCLUSION

Increment within disasters could be a street Keeping up street security together with the current extension rate of street arrange gets to be a troublesome errand. The framework could be a fast and significantly tied down system stature of the pothole increments from the circumference perceptible path-ways. The calculation presented in this paper recognizes potholes utilizing two piezoelectric sensors joined to stun safeguards on front wheel. On identifying the inconsistency, it stores the geo area on nearby server database. In this way this paper gives a reasonable, productive and temperate arrangement to issue of pothole fatalities. Consequently it has gigantic potential for enormous scale execution which in turn will increment the street security by a tremendous edge.

REFERENCES

- [1] S. B. S. Murthy and G. Shrewdly Transport Frameworks, vol. 8, no. 6, pp. 543-549, Sept. 2014.
- [2] Y. Container, X. Zhang, G. Cervone and L. Black-top Asphalt Potholes and Breaks Diary of Chosen Points in Connected Soil Perceptions and Farther Detecting, pp. 3701- 3712, Oct. 2018.
- [3] Street mischances? ' in an evaluation of law authorization sees, conventional drivers suppositions, and street mischance records, mishaps Examination and avoidance .
- [4] M. M. Forrest, Z. Chen, S. Hassan, I. O. Raymond and K. Alinani, 'Cost Compelling Surface Disturbance Location Framework for Cleared .
- [5] H. T. Trivedi and S. P. Pawar, "Smart Pothole Repair System with Automatic Detection and Filling," in 2019 3rd International Conference on Computing Methodologies and Communication (ICCMC), 2019.
- [6].Agarwal, V., & Gupta, A. (2018). Automated Pothole Detection and Repairing System. International Journal of Engineering Science and Computing, 8(10), 16949-16953.
- [7].Kumar, A., & Kumar, P. (2019). IoT Based Pothole Detection and Repair System using NodeMCU. International Journal of Engineering Research and Technology, 12(4), 550-553.
- [8].Wang, L., Li, J., Zhang, Y., Li, X., & Wu, J. (2019). Research on Pothole Detection and Repair System based on Vision and Robotics. Journal of Physics: Conference Series, 1237(5), 052051.
- [9].Singh, N., Singh, R., &Verma, A. (2019). Design and Development of an Automated Pothole Detection and Repairing System Using IoT. International Journal of Advanced Research in Computer Science, 10(3), 172-178.
- [10].RajeshwariS.,SanthoshHebbar,VaraprasadG.,"ImplementingIntelligentTrafficControlSystemforCongestionControl, Ambulance Clearance and Stolen Vehicle Detection", IEEE Sensors Journal, Vol.15, No.2, pp.1109-1113,2015.



INNO SPACE
SJIF Scientific Journal Impact Factor
Impact Factor: 8.423



ISSN INTERNATIONAL
STANDARD
SERIAL
NUMBER
INDIA



INTERNATIONAL JOURNAL OF INNOVATIVE RESEARCH

IN SCIENCE | ENGINEERING | TECHNOLOGY

9940 572 462 6381 907 438 ijirset@gmail.com



www.ijirset.com

Scan to save the contact details