



# International Journal of Innovative Research in Science Engineering and Technology (IJIRSET)

*(A Monthly, Peer Reviewed, Refereed, Scholarly Indexed, Open Access Journal)*



**Impact Factor: 8.699**

**Volume 14, Issue 4, April 2025**

# **Urban Street Cleanliness Assessment using Machine Learning**

**Subashini S<sup>1</sup>, Saran K M<sup>2</sup>, Surya K R<sup>3</sup>, Uthamaseelan V<sup>4</sup>, Vishwa Karthik S<sup>5</sup>**

Professor and Faculty Mentor, Dept. of Computer Science and Engineering, K.L.N. College of Engineering, Madurai,  
Tamil Nadu, India<sup>1</sup>

B. E Student, Dept. of Computer Science and Engineering, K L N College of Engineering, Madurai,  
Tamil Nadu, India<sup>2-5</sup>

**ABSTRACT:** In order to solve the increasing amount of Object detection is a core part in computer vision, with applications spreading throughout the process of constructing a smart city, city managers always invest much energy and capital in cleaning street trash because of the random emergence of street trash, As deep network solutions become increasingly deep and convoluted, they tend to be constrained by the quantity of training data. Keeping this in view, to drive developments in analysing and interpreting images, Open CV or Google AI has made the Open Images dataset public. Open Images is an extension of the tradition initiated by PASCAL VOC, Image Net and COCO, but now in an unprecedented scale. In this project we to execute the Hence, visual street cleanliness evaluation is especially significant. Yet, current assessment methods have some evident shortcomings, i.e., collecting street garbage data is not automated and street cleanliness data is not real-time best performing algorithm for automatically detecting objects. Lastly, the results are integrated into the street cleanliness calculation model to finally visualize street cleanliness levels, which brings convenience to city managers in organizing clean-up staff effectively.

**KEY WORDS:** Smart City, Garbage Detection, Urban Street Cleanliness, Machine Learning

## **I. INTRODUCTION**

Rising urban waste problems are emerging as a serious issue as a result of rapid urbanization, causing more street waste that impacts the environment, public health, and city beauty. Conventional street cleanliness monitoring techniques are inefficient and time-consuming, necessitating the need for automated systems capable of rapidly identifying and detecting waste. Python and sophisticated image processing are employed to create an automated system for detecting garbage in street images of cities, without the necessity of human inspection. Real-time waste detection allows authorities to detect problem areas immediately and take prompt action towards enhancing urban sanitation. Waste collection efficiency is improved by enabling local authorities to detect high-trash locations and adopt focused cleaning measures.

## **II. LITERATURE SURVEY**

In this[1] U. Aguilera, O. Pena, O. Belmonte, And D. Lopez-De Ipina, "Citizen-Centric Data Services For Smarter Cities," Future Generation Computer Systems, Vol. 76, Pp. 234–247, 2017. In this paper, the authors put forward a citizen-centric methodology to develop smarter cities. The authors suggest combining user-generated data and city services via web and mobile platforms. It emphasizes enhancing service delivery with citizens' involvement in sharing real-time data. An infrastructure of middleware is applied for collection, processing, and implementing urban data inputs. It applies the maximum possible transparency and faith among the people and the government. Citizens are able to provide information on happenings such as litter spillage and sanitation issues. It is applied for triggering notice and alerts of service providers in real time. The system includes IoT sensors and mobile sensors. The location has great interoperability with current urban infrastructures. [2] M. Armbrust, A. Fox, R. Griffith, A. D. Joseph, R. Katz, Konwinski, G. Lee, D. Patterson, A. Rabkin, I. Stoica et al., "A view of cloud computing," Communications of the ACM, vol. 53, no. 4, pp. 50–58, 2010. This paper gives a detailed explanation of cloud computing basics. It describes the benefits of elasticity, scalability, and resource pooling. Cloud platforms provide on-demand computing that is suitable for smart city solutions. City infrastructure produces huge amounts of heterogeneous data. Cloud services



provide an economic infrastructure to store and process such data. Smart street cleanliness systems benefit from cloud-based real-time analytics. User complaints and IoT sensor readings are processed in the cloud. The authors categorize services as IaaS, PaaS, and SaaS models. They mention potential issues such as data security and vendor lock-in. Interoperability and automation are enabled by virtual machines and standard APIs.

### III. EXISTING SYSTEM

Smart city construction has become the focus of the entire society. Smart cities utilize intelligent means to sense and manage urban activities through the Internet of Things, cloud computing and other technologies, and can enhance the quality of service in all directions of society and economy. At the same time, smart cities can also serve the goal of cost reduction and resource savings. At present, numerous researchers across the globe have conducted numerous studies on smart cities. Bangalore suggested a planning model named "Smart City Reference Model". The framework can be utilized by urban planners to outline the concept of a smart city and implement an urban design on green, networked, open, integrated, smart, and innovative concepts. The framework presents a concept for achieving sustainable development of a smart city. The latest practical application is to examine smart city planning in large cities like Mumbai, Chennai, and Kolkata integrated a smart city and life cycle idea to form an appropriate information and knowledge sharing platform in a smart city. It can solve the unreasonable arrangement problem with no planning and inner coordination of big activities in the city and strive for the goal of organizational consistency and efficiency.

### IV. PROPOSED SYSTEM

In order to depict a new edge computing framework. There is an edge layer between terminals and cloud servers. We set edge servers (microdata centers) to process part of services from the edge layer devices. It can also temporarily store data resources and forward data resources in time. Faster R-CNN is applied to recognize street garbage categories and count the number of garbage. This multi-layer model evaluation in multiple layers is applied. The entire city is classified into 5 layers: city, area, block, street, point. All layers will execute street cleanliness computation. For presenting a public trash data set accumulated by us, which may be utilized as a benchmark in terms of the street garbage detection and street cleaning assessment.

### V. METHODOLOGY

#### 5.1 Registration and Login.

The user supplies required information like username, email address, and password during registration, with other fields like phone number or address potentially being required. The system checks the email format and sends an activation email with a verification link to verify the email address of the user. The password input should satisfy security requirements (e.g., minimum length, special characters), and a strength indicator can assist the user. The user clicks the email verification link to confirm their account, and upon verification, they get a successful registration confirmation. On login, the user provides their username or email and password, which are verified by the system. If correct, access is provided; else, an error message is displayed. If the user has forgotten their password, they can ask for a password reset link to be sent to their email, after which they are authenticated and allowed access, with optional two-factor authentication if enabled.

#### 5.2 Uploading Images.

Uploading the image is performed by user. Authorized individual is uploading the new arrivals to system which are listed to users. Images can be uploaded along with its attributes. Only authorized users can upload images to system. Users choose street images from their local device for upload. Metadata like location, time, and description need to be supplied with the image. The system checks the file type, accepting only supported images such as JPG or PNG. Uploaded images are passed through edge servers to minimize latency. Images are preprocessed for analysis once uploaded. Images are stored in the database and become available for additional detection and analysis.

#### 5.3 Data Collection and Mobile Edge Processing.

In the data collection phase, the primary responsibility is the collection of rubbish and street images required by the assessment method. We employ edge servers to accomplish two tasks. The first is to enhance the performance of the system as a whole. At this phase, where object detection is carried out, image data gathered is initially fed into the CNN

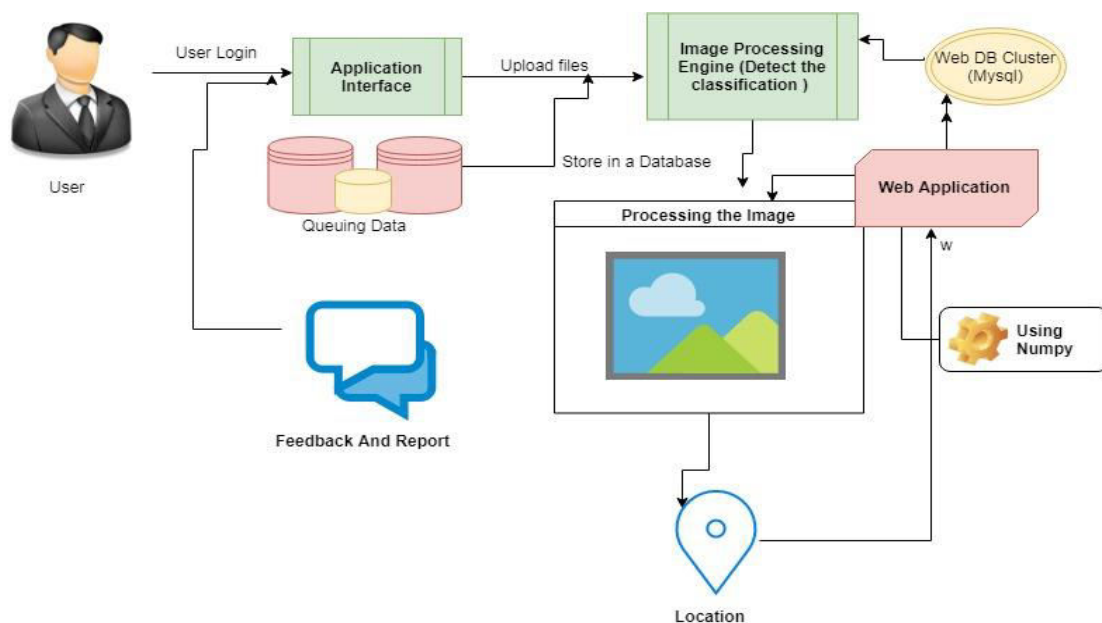
network and later the dimensions of images are altered to the appropriate dimension. We think that if image data is processed beforehand at the edge server, it can lower the total time of the whole system. Images gathered are initially transmitted to local edge servers for preliminary processing. Edge servers resize and normalize images for preparing data for analysis. Edge-level preprocessing eases the workload on central servers and accelerates the process. Object detection is triggered at the edge to screen and prioritize relevant data. The processed data is then sent to the central system for further evaluation and storage.

#### 5.4 Image Detection Using Neural Network(R-CNN).

The system for detecting street garbage is developed using the Faster R-CNN algorithm with emphasis on object detection to identify and classify garbage from images. The image processing in the system is done using OpenCV, an open-source computer vision library, to assist with the detection and analysis of visual data. R-CNN employs selective search to produce region proposals areas in the image likely to hold objects making detection more efficient than examining the whole image. Each proposed region is processed by a pre-trained CNN to obtain feature vectors, which are representations of major visual information such as edges and shapes. The feature vectors are fed into a Support Vector Machine (SVM) that classifies each region into object categories or marks them as background. To enhance object localization, bounding box regression is employed to refine the position and dimensions of the bounding boxes over detected objects. The system provides labeled bounding boxes with confidence scores, detecting and localizing street trash or other detected objects in the image.

### VI. SYSTEM ARCHITECTURE

A Software Architecture Diagram provides a top-down representation of a system, including its core components, relationships, and data flow. It has modules that handle specific functionalities, interfaces that define the communication between components, and data flow paths that define how data is processed. It may also indicate deployment information, defining how components are distributed across servers or cloud hosts. The diagram is a roadmap for developers and stakeholders, offering clarity, scalability, and efficient system design while enabling collaboration and decision making. The property price forecasting structure diagram is as illustrated in Fig 1.



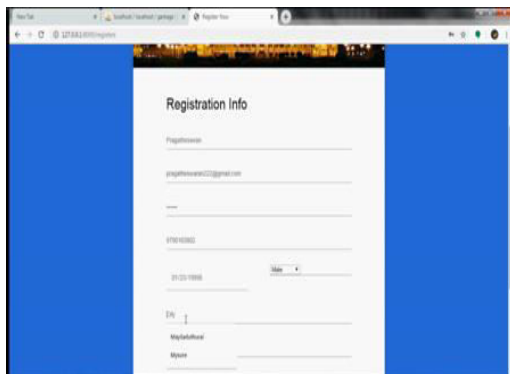
**FIG1.ARCHTECTURE OF THE SYSTEM**

The design of a Python system for monitoring urban street cleanliness involves image processing, machine learning, and data management. Real-time images of streets are captured by high-resolution cameras or drones and processed through libraries such as OpenCV or PIL to identify waste. Deep learning algorithms like CNNs are used to classify

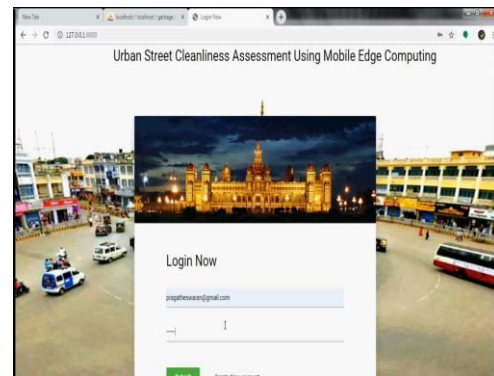
various types of waste. AI and machine learning platforms such as TensorFlow or Py Torch process data to determine patterns and forecast areas of concern. Historical data are saved in databases such as MySQL or MongoDB to analyze trends and optimize cleaning. Real-time alerts inform cleaning teams or authorities about priority locations. Sensor-equipped smart waste bins monitor fill levels for optimized collection. The user interface, built using Flask or Django, provides monitoring, tracking, and decision-making capabilities. The system provides a proactive solution to ensuring city cleanliness through automation.

## VII. EXPERIMENTAL RESULTS

The system was developed to evaluate urban street cleanliness based on object detection and machine learning. The central element responsible for detecting garbage in street images is the Faster R-CNN algorithm, which was implemented using OpenCV and trained on a large dataset. The system offers real-time analysis and visual feedback to users, including garbage type classification and cleanliness levels.



**FIG2.USER REGISTRATION**

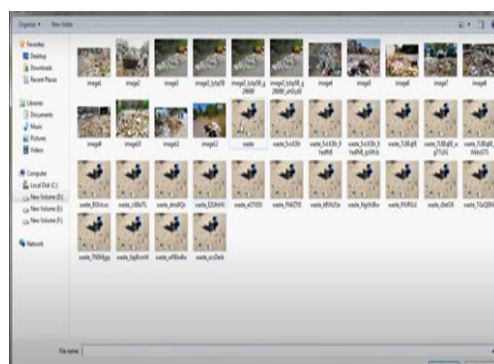


**FIG3.USER LOGIN**

The system provides for registration and log in by users for personalized services. Fig2 and 3 illustrate the user log in and registration page, wherein users can register accounts and view their profiles.



**FIG4.USER PROFILE**



**FIG5.UPLOAD THE IMAGE**

After logging in, users will be able to upload pictures of street spaces to analyze cleanliness. Fig 4 and 5 illustrate the user profile page and image selection view, highlighting how easily users deal with the system.





FIG6.GARABAGE DETECTION

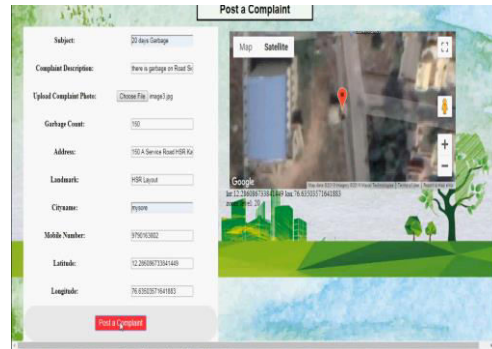


FIG7.COMPLAINT AND FEEDBACK

Once the image is uploaded, the system scans it in order to detect and classify rubbish. Fig6 displays the garbage count, revealing how many chunks of rubbish the system detected from the image. This feature relies on the R-CNN model, which objects the image and classifies. The system permits users to submit rubbish complaints. Fig7 show the complaint submission page and the feedback page, which users can use to rate the accuracy of the garbage detection and propose improvements

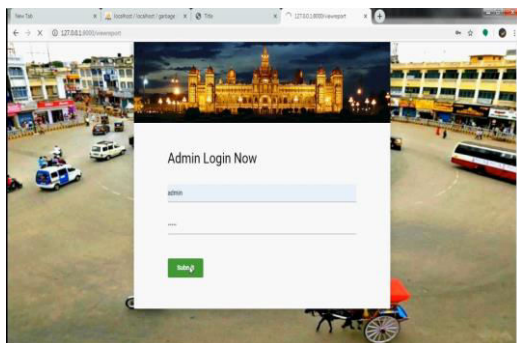


FIG8.ADMIN LOGIN



FIG9.ADMIN PAGE

Administrators are able to log in to control the system and monitor garbage complaints and areas. Fig8 and 9 illustrate the admin login and main admin dashboard, where they can see all the reports and manage operations. The graphical analysis option displays cleanliness data over time. That provides a graphical view of the data, enabling users and administrators to understand trends in street cleanliness and make effective decisions on waste management approaches.

## VIII. CONCLUSION

Emergence of new technologies has pushed several cities towards smart cities. One concern of smart cities is street cleanliness. Therefore, in this paper, a new urban street cleanliness evaluation method based on mobile edge computing and deep learning is introduced. This street cleanliness visual road diagram is shown, such a system based on automation can assist city officials to easily be aware of the cleaning condition of the street. There are multiple possible directions for future work.

## REFERENCES

- [1] A. Borozdukhin, O. Dolinina, and V. Pechenkin, "Approach to the garbage collection in the smart clean city project," in Information Science and Technology (CiSt), 2016 4th IEEE International Colloquium on. IEEE, 2016, pp. 918–922.
- [2] C. Badii, P. Bellini, D. Cenni, A. Difino, P. Nesi, and M. Paolucci, "Analysis and assessment of a knowledge based smart city architecture providing service apis," Future Generation Computer Systems, vol. 75, pp. 14–29, 2017.

- [3] C. Balchandani, R. K. Hatwar, P. Makkar, Y. Shah, P. Yelure, and M. Eirinaki, "A deep learning framework for smart street cleaning," in IEEE Third International Conference on Big Data Computing Service and Applications, 2017, pp. 112–117.
- [4] J. Asharf, N. Moustafa, H. Khurshid, E. Debie, W. Haider, and A. Wahab, "A review of intrusion detection systems using machine and deep learning in Internet of Things: Challenges, solutions and future directions," *Elec-tronics*, vol. 9, no. 7, p. 1177, Jul. 2020.
- [5] M. Armbrust, A. Fox, R. Griffith, A. D. Joseph, R. Katz, A. Konwinski, G. Lee, D. Patterson, A. Rabkin, I. Stoica et al., "A view of cloud computing," *Communications of the ACM*, vol. 53, no. 4, pp. 50–58, 2010.
- [6] M. Shafiq, Z. Tian, Y. Sun, X. Du, and M. Guizani, "Selection of effective machine learning algorithm and bot-IoT attacks traffic identification for Internet of Things in smart city," *Future Gener. Comput. Syst.*, vol. 107, pp. 433–442, Jun. 2020.
- [7] Divya Kodi, Swathi Chundru, "Unlocking New Possibilities: How Advanced API Integration Enhances Green Innovation and Equity," in *Advancing Social Equity Through Accessible Green Innovation*, IGI Global, USA, pp. 437–460, 2025.
- [8] S. Hu, W. Tong, Z. Jia, and J. Zou, "Study on the spatial and temporal distribution and traffic flow parameters of non-motorized vehicles on highway segments crossing small towns," *Sustainability*, vol. 15, no. 2, p. 1261, Jan. 2023.
- [9] U. Aguilera, O. Peña, O. Belmonte, and D. Lopez-de Ipiena, "Citizen-centric data services for smarter cities," *Future Generation Computer Systems*, vol. 76, pp. 234–247, 2017.



INTERNATIONAL  
STANDARD  
SERIAL  
NUMBER  
INDIA



# INTERNATIONAL JOURNAL OF INNOVATIVE RESEARCH

IN SCIENCE | ENGINEERING | TECHNOLOGY

 9940 572 462  6381 907 438  [ijirset@gmail.com](mailto:ijirset@gmail.com)



[www.ijirset.com](http://www.ijirset.com)

Scan to save the contact details